



930 East Main Street • Danville, Indiana • 46122

Phone: 317-745-9227 • FAX 317-745-9226

DATE: May 4, 2021

ATTN: Danville, North Salem

RE: ROAD CLOSURE -- CR 350 N between SR 75 & CR 625 W

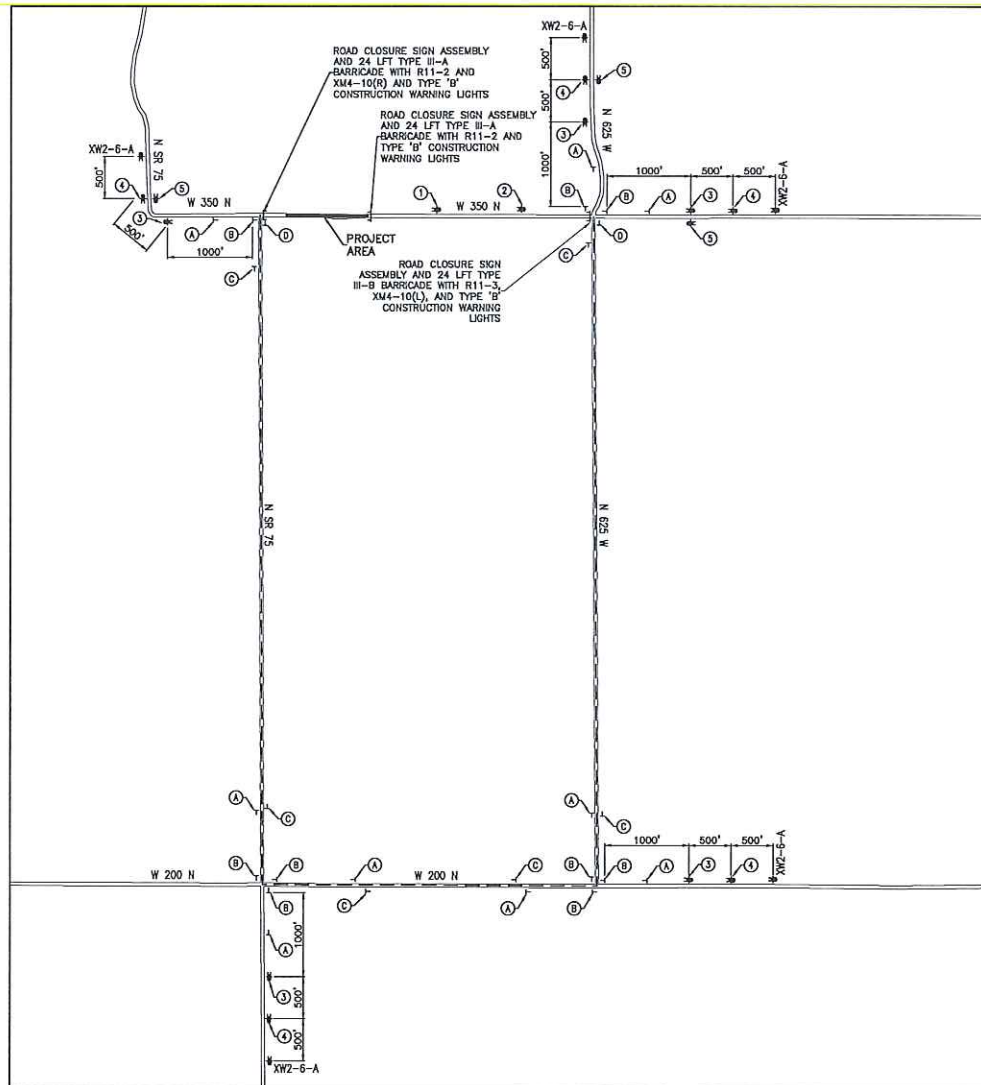
NO EMERGENCY VEHICLES

1. PROJECT: Bridge 84 Replacement
2. CLOSURE DATES: Monday, May 17, 2021 for 180 calendar days
3. ROAD CLOSURE: CR 350 N between SR 75 & CR 625 W
4. DETOUR MAP: Attached

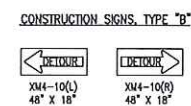
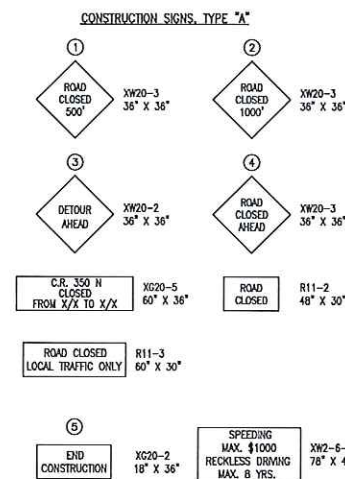
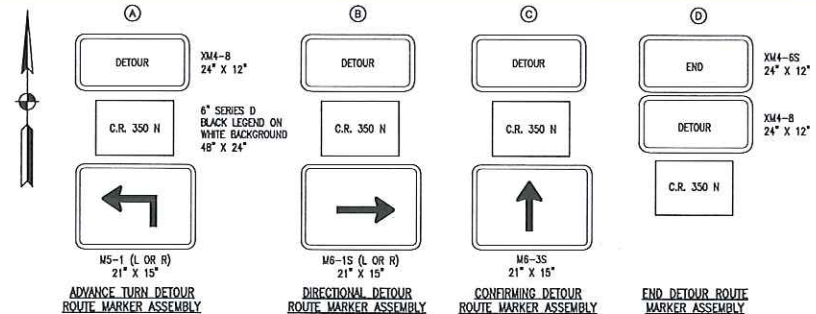
Best Regards,

Curt Higginbotham
Superintendent





DETOUR PLAN
NOTE: EXACT SIGN LOCATIONS TO BE FIELD DETERMINED.



- LEGEND
- TYPE II-A OR II-B BARRICADE
 - TYPE "A" CONSTRUCTION WARNING LIGHT
 - ROAD CLOSURE SIGN ASSEMBLY
 - DETOUR ROUTE MARKER ASSEMBLY
 - LOCAL DETOUR ROUTE
 - PROJECT AREA

- NOTES
- ALL SIGNS, BARRICADES, AND PAVEMENT MARKINGS SHALL CONFORM TO THE INDIANA MANUAL ON TRAFFIC CONTROL DEVICES FOR STREETS AND HIGHWAYS, 2011 AND ANY CURRENT SUPPLEMENTS THERETO.
 - CONTRACTOR SHALL MAINTAIN ACCESS TO ALL COMMERCIAL AND PRIVATE PROPERTIES DURING CONSTRUCTION.

TABLE OF QUANTITIES	
ITEM	TOTAL
CONSTRUCTION SIGNS, TYPE "A"	20 EACH
CONSTRUCTION SIGNS, TYPE "B"	3 EACH
STANDARD BARRICADE, TYPE II-A	48 LFT
STANDARD BARRICADE, TYPE II-B	24 LFT
DETOUR ROUTE MARKER ASSEMBLY	26 EACH
ROAD CLOSURE SIGN ASSEMBLY	3 EACH

P:\A\2018\1863\2014-90\1863-2014-90.dwg
File: C:\pwworkspace\DLZ\2014-90\1863-2014-90.dwg
Layout: Tab: MT10



HENDRICKS COUNTY
HENDRICKS COUNTY
BRIDGE 84
MAINTENANCE OF TRAFFIC
DETOUR MAP - CR 350 N

DRAWING	CHK'D.	PDF	NO.	REVISION	BY	DATE
DESIGNED: DMS	APPROVED: DMS					
DATE: OCTOBER 2019						
NOTES: SCALE: NO SCALE						
TEXT: SCALE:						
PROJECT NUMBER						
1863-2014-90						



Brian H. Smith
DLZ INDIANA, LLC
1/11/2021

SHEET 4
OF 32
DRAWING NUMBER
2014MT10